




**Photo 1.** Temporary rock pad for bridge construction at Sta. 3+540 (both sides of centerline). View from south bank of the Clinch River looking northwest.




**Photo 2.** Temporary rock pad for bridge construction at Sta. 3+540 (both sides of centerline). View from south bank of the Clinch River looking west.




**Photo 3.** Temporary rock pad for bridge construction at Sta. 3+540 (both sides of centerline). View from south bank of the Clinch River looking southwest.



**Photo 4.** Temporary rock pad for bridge construction at Sta. 3+540 (both sides of centerline). View from south bank of the Clinch River looking northeast.



**Photo 5.** Temporary rock pad for bridge construction at 3+540 (both sides of centerline). View from north bank of the Clinch River looking east.



**Photo 6.** Temporary rock pad for bridge construction at 3+540 (both sides of centerline). View from north bank of the Clinch River looking southeast.